



JILALAN

MONTHLY CIRCULAR OF THE BRISBANE
CATHOLIC BUSHWALKING CLUB INC.
UNDER THE GUIDANCE OF OUR LADY OF THE WAY

Registered by Australia Post

Publication No. QBH 2328

APR 1905



BRISBANE CATHOLIC BUSHWALKING CLUB INC
PO BOX 151, BRISBANE, ALBERT STREET, QLD 4002

CONTACTS

CHAPLAIN	:	Fr. Edwin Nally	857 2021 (H)	
PRESIDENT	:	Matthew Palmer	366 5660 (H)	223 5142 (w)
VICE PRESIDENT	:	Paul McDonald	205 1984 (H)	
TREASURER	:	Tony Young	262 7067 (H)	12-2pm only.
SECRETARY	:	Cathy Thistlewaite	374 2198 (H)	
OUTINGS SECRETARY	:	Ed Thistlewaite	374 2198 (H)	
MEMBERSHIP OFFICER	:	Trevor Kelly	357 5046 (H)	
TRAINING OFFICER	:	Joe Finn	848 4642 (H)	
SOCIAL SECRETARY	:	Maxine Brophy	203 4699 (H)	Evening only.
"JILALAN" EDITOR	:	Justin Tobin	366 3193 (H)	
		Postal Address:	110 Stewart Road	
			Ashgrove Qld 4060	

For specific inquiries, contact the Committee member above concerned. For outings or socials, contact the leader shown in the calendar or magazine article. Visitors - for general inquiries contact Trevor Kelly. Articles for "Jilalan", post to Justin Tobin, 110 Stewart Road, Ashgrove Qld 4060.

GENERAL MEETINGS

Meetings are held on the 3rd Monday of every month, being scheduled to commence at 7.30 pm (although they usually start about 15 minutes later). The location is currently in the basement of the Catholic Centre (near St Stephen's Cathedral) with entry via Charlotte Street. The door is usually manned up to about 8.00 pm. If you arrive after this, please ring the bell and wait for someone to let you in. Parking is NOT available on site and free parking can be difficult to find nearby. Parking is available close by at \$4.

VISITORS are always welcome.

OUTINGS

- (a) Always read the Jilalan article to check the departure point, date and time.
- (b) Departure of walks is usually either from the rear of the Cathedral in Charlotte Street or at Sullivan & Nicolaides (134 Whitmore Street, Taringa - enter via the upper driveway and drive down to the upper level of the carpark). Check Jilalan or phone the leader to be certain.
- (c) The Club will usually organise transport for each outing, but you must nominate in advance to the leader. Contacting to someone else may lead to your nomination becoming "lost". Nominations should preferably be made by the Monday prior to the activity (Wednesday at the latest) so that transport etc can be arranged. Note that nominations for some walks may close well in advance of this. Late nominations may not be accepted.
- (d) Walkers are responsible for their transport to and from the departure point.
- (e) Walks are rarely cancelled - if they are, all nominees will be notified. Should you change your mind and decide not to come to a club event, please notify the leader as soon as possible.

EMERGENCY OFFICER

If, within the hour prior to an outing's departure, you can't make it or you are running late, phone the number shown in the Jilalan for the Emergency Officer for that outing. If you have not returned from an outing by 9.00 pm, your family may ring the Emergency Officer - but please don't panic.

EQUIPMENT HIRE

The Club has some tents and through-walk packs to hire to visitors and newer members. Borrowers are responsible for collecting and returning equipment, as well as making good any loss or damage over and above normal wear and tear. Hire rates - Packs \$10/weekend, Tents \$5.00 - Deposit of \$20 required.

PERSONAL EQUIPMENT

The Association requires that certain minimal basic equipment should be carried by all walkers on all trips. This should comprise the following - a first aid kit, a torch, a parka/raincoat, hat, shirt, 15+ (or suitable value) sun screen and at least 2 litres of water. Leaders may require that walkers carry other equipment. Advice of this will be given in Jilalan and/or by the leader.

WARNING

All persons, adult or child, member or visitor, undertake all activities of the Club at their own risk. The Club is not in a position to even state that all care will be taken.

KEY

D/W	Day Walk
T/W	Through Walk
O/N	Overnight
B/C	Base Camp
1/2DW	Half-day Walk
S/T	Safety & Training
FMR	Federation Mountain Rescue
Soc	Social

SUGGESTED EXTENDED WALKS TO COME

1995 Sept	Oxley Wild Rivers	
	July/Aug	Skiing - Snowy Mts
1996	Feb	South New Zealand
July	Mt Bowen Circuit, Hinchinbrook Is.	
Sept	Blue Mts & Canyoning	

1995 BCBC CALENDAR OF CLUB EVENTS- BOOK YOUR DIARY NOW!!

<u>Date</u>	<u>Event</u>	<u>Contact</u>	<u>Phone</u>	<u>Type</u>
Mar 4	Warrie Circuit	Gabriel Romaguera	369 7330	D/W
5	Metrogaine - Brisbane	Christine Harrison	378 0264	S/T
11	Annual Mass & Dinner	Matthew Palmer	366 5660	Soc
17-19	Ballow Range	John Brunnott	209 9598	T/W
20	MEETING			
24-26	Club Hut	Paul McDonald	205 1984	B/C
31	Federation Bushdance	Maxine Brophy	865 1032	Soc
Apr 2	Mt Zahel	Nathan Tobin	202 2690	D/W
8-9	Basic Skills Days			FMR
13-17	New England N.P.	Ed Thistlewaite	374 2198	B/C
19	Film night (Meet outside Hungry Jacks, City Mall 6.00pm)	Maxine Brophy	203 4699	SOC
21	FMR Presentation Night	Joe Finn	848 4642	
23	Mt Lindesay	Pat Lawton	366 1956	D/W
24	MEETING			
25(Tues)	Mt Coot-tha	Greg Endicott	351 4092	D/W
28-1	Guy Fawkes	Paul McDonald	205 1984	B/C
28-1	Guy Fawkes	Matthew Palmer	366 5660	T/W
May 6	Barbeque & Spotlight Tour			
	Mt Glorious	Maxine Brophy	203 4699	SOC
13	Mt Alexander	Joe Finn	848 4642	D/W
14	Mother's Day	Mum	Home	Soc
19-21	Swan Creek	Kerry Mulligan	870 8564	B/C
19-21	Cedar Mt-Spicers Ret.	Barry Ellerington	886 3451	T/W
27-28	Training Weekend			FMR
Jun 3-4	Lizard via Bell	Justin Tobin	366 3193	O/N
4	Knapps Peak	Russell Code	245 4803	D/W
9-12	Emu Creek	Iain Renton	395 7665	B/C
9-12	Emu Creek	Bill Butler	351 1588	T/W
17	Rogaining-Stanthorpe	Christine Harrison	378 0264	
17	Coffee & Cards - Three Monkeys, West End	Maxine Brophy	203 4699	SOC
18	Kinnanes Falls	Trevor Kelly	357 5046	D/W
19	MEETING			
23-25	Mt Barney - Peasants			B/C
23-25	Mt Barney - Mezzanine	Justin Tobin	366 3193	B/C
Jul 1	Colonial Ball	Maxine Brophy	203 4699	SOC

COMING EVENTS

MT COOT-THA DAYWALK

Leader	: Greg Endicott (Ph. 351 4092 (H))
Date	: Tuesday 25 April 1995 - Anzac Day
Meeting Time	: (a) If able to meet in town, details available at meeting
Meeting Place	: (b) Bus stop in Moggil Rd, Chapel Hill, outbound at the Tavern & Woolworth shopping centre, cnr. Marshall Lane
Grade	: Easy
Emergency Officer	: Susan Tobin (Ph 366 3193)
Cost	: \$1.00

Note: The trip does not start anywhere near where it finishes. You can get the suggested public transport or have someone drop you off at the bus stop and pick you up, either at Ferny Grove or in the city afterwards - time unknown.

If parking in the city remember it is Anzac Day and parking may be at a premium, certainly banned in some of the streets.

The Story: This is an unusual trip in that it is in the middle of suburbia. You will start walking along Chapel Hill Road, and then a hop, skip and jump to the top of Mt Coot-tha. Then the party will meander along past the TV channels and drop off down into The Gap.

You will again walk the streets, to have lunch in the picnic area at Walton Bridge. Then it is through the golf club and up the next hill. From the top you get good views of the city. Now it's down to Keperra, again through suburbia, to the railway line (beside another golf club) and down to Ferny Grove railway station.

On this trip you will be having it all - graded tracks, bush, views, creeks, wild life, rainforest, hills, sun, train travel.

Ring me NOW to nominate, or see me at the meeting.

Greg

GUY FAWKES BASE CAMP

Leader	: Paul McDonald (Ph 205 1984)
Date	: 28 April-1 May 1995
Meeting Time	: 6.30 pm
Meeting Place	: Sullivan and Nicolaidis, Taringa
Grade	: Easy-Medium
Emergency Officer	: Valerie Palmer (Ph 366 5660)
Cost	: \$30.00

The Guy Fawkes hasn't been visited by the Club since the early 80's and is well worth visiting. Leaving Friday night, we'll probably camp the night at Glencoe outside Glen Innes. Saturday we'll head into the Park and drop off the throughwalkers before heading around to Ebor Falls.

Sunday a possible visit down into the Guy Fawkes, although this will be a steep climb-out. Monday, a look at some other place of interest before heading around to pick up the throughwalkers.

I'll have more information at the Meeting. It'll be a relaxing week-end and a chance to see another northern NSW National Park.

Paul

THE GUY FAWKES RIVER (THROUGHWALK)

Leader	: Matthew Palmer (Ph 366 5660)
Date	: Friday April 28 to Monday May 1
Meeting Time	: 6.30pm
Meeting Place	: S & N 134 Whitmore St Taringa
Grade	: Medium
Emergency Officer	: Valerie Palmer (ph 366 5660)
Cost	: \$30.00



NOTE! THE CHANGE OF DATE

After hearing about how Midgets Ridge got its name last year I decided to investigate how the Guy Fawkes River got its name. Many hours of extensive searching revealed the following facts. Once upon a time there was a good Roman Catholic by the name of Guy Fawkes who lived in England. At the time England had a king by the name of King James I who made some rather protestant rulings that Mr Fawkes did not agree with. Mr Fawkes saw no point in petitioning the King to change his mind so he did the next best thing as he saw it which was to blow up the King and all of parliament. Unfortunately for Mr Fawkes he was caught beforehand and history will tell you that on January 31 1606 Mr Fawkes was hung. Lies, lies, I tell you, lies. What really happened is that an imposter was hung instead and Mr Fawkes fled England with a little bit of help from some of his Spanish Navy friends.

Mr Fawkes landed on French soil and since he was a fugitive he decided to get as far away from England as far as he could. To avoid detection he decided to keep to the back roads, he trekked through the Pyrenees, along the Mediterranean, the Alps, the Balkans and the Himalayas. He then Island hopped across to Cape York and wandered down the East Coast travelling through Daintree, Eungella, Bunyas, Lamington and Border Ranges. He dropped into Washpool, made a left hand turn where he found himself standing on top of Ebor Falls. He surveyed the scene before him and commented to one of those strange hoppy things, "Of all the places I have travelled and seen none is better than this. From this day forward I will settle on banks of this river, never will I leave this paradise". And so the river was named after him.

For those of you that don't know the Guy Fawkes river is situated in Northern New South Wales half way between Coffs Harbour and Armidale approximately five to six hours from Brisbane. The throughwalk will be of three days duration but it is all **DOWNHILL!** well all except the last bit. There is no need to carry any water, just bend down with mug in hand and dip in for a nice cool drink though it may be a good idea to throw in an iodine tablet. I look forward to seeing some new throughwalkers on this walk as the old ones are repeating the same jokes, come and experience the long weekend in the wilderness away from the pressures of modern society.

Mt ALEXANDER

Leader : Joe Finn (Ph 848 4642)
Date : Saturday 13 May 1995
Meeting Time : 7.00 am
Meeting Place : Charlotte St, behind cathedral
Grade : On the easy side of Medium
Emergency Officer : Ed Thistlewaite (Ph 374 2198)
Cost : \$12.00

Mount Alexander is an easy enough walk. It has a hill, no graded tracks. It will make you huff and puff and will be long enough to make you glad to get back to the cars, but it will be easy enough.

The last time we went (1987) was on one of those hot days of early February and the above reflections are from then. A walk in May should be very pleasant but I do remember throwing away a pair of socks after a pre-outing through forgetting my sock-guards.

There are pleasant views of the Kerry Valley to the North, across to Lamington to the East, and other places in other directions. All of these are very nice to look at as it spreads out further as height from the valley floor is gained. Last time smoko was on the way up, lunch on top with convivial company, and a long leisurely walk along the southern ridge back to the cars.

Joe Finn

PAST OUTINGS**NORTHBROOK GORGE (22 January 1995)**

Nine keen walkers came along on a hot sticky Saturday morning ready to embark for Northbrook Gorge. After a brief car shuffle we were ready to go. We found the ridge, descended through the light scrub and, much to the leader's surprise, easily stumbled onto the pig track which we took down to Northbrook Creek.

The rocks along the creek were treacherously slippery and many a splash was heard as walkers had unplanned swims. We made good progress and had a great time paddling along on our lie-lows through the deeper swimming holes.

Thanks to all who came - we made a great team with everyone helping each other as the need arose. I'm sure too that there were some grateful birds who enjoyed their afternoon tea, including the bower bird who scored a blue straw for his nest.

Kerry

THE BALLOW RANGE (17-19 March 1995)

Leaving my place Friday at 7.30 pm with three fellow walkers, thinking to myself that this is going to be a top walk (St Patrick's Day, full moon, good weather, great company), all good thoughts for the walk.

Driving into Rathdowney by 8.30 pm to see three companion walkers (Jusin, Ed and Matthew) waiting, their heads looking out of the pub window as we approached. After a quick drink, chat and update on the footy score, we set off for Grace's Hut for the walk in (and on our path to see hundreds of feral cane toads jumping on the road everywhere).

Parking the car high up on the ridge, we could see the distant town lights of Maroon and Boonah below. Packs and boots on, down to Grace's Hut, then up the ridge which runs south-west directly behind the hut, for a steep walk to Monserrat campsite. Half way up, a carpet snake decides not to move off the track. Therefore, a slight detour was in order (Barry and Matthew are not great snake lovers). Arriving at the campsite for the night, Bill, Jim and Justin decide to go up to the lookout to view Barney under the moonlight. Unfortunately the view was **mist**.

An early morning rise on Saturday with the precise alarm clock, wakening by the birds of the forest. Walking up to the lookout to meet the other members of the moonlight squad, I was disappointed to see Barney in the clouds (bad luck Justin). Through the rainforest, the walk proceeded to Focal Peak and down to Cedar Pass - a quick smoko break. Then the hard slog to Durramlee Peak began a steady climb with Antarctic Beech trees on the top shoulder, then through a wall of scunge. For those unaquainted with the word "scunge", it is the word for thick vegetation which is quite difficult to pass through. When the ridge top was finally sighted and conquered we stopped for lunch and had a quick look at the Main Range.

After lunch with Double Peak in view, we walked down into the saddle and then up again to the second peak on the ridge which is marked by a trig 1265m, for a panoramic view of Barney and Main Range. (For Bill and Jim it was a Kodak moment.) Coming off Double Peak the wet and mossy rocks made it a bit tricky. With Junction Peak in close range of view, we slowly climbed among the Arctic Beech trees (*Nothofagus moorei*) of the rainforest to our camp for the night. An early night was on the cards except for Jim and Bill who just wanted to party on.

Another early rise saw the party heading down the ridge running out to the conspicuous *Nothofagus* Mountain to find the true saddle and to descent down upon Big Lonely on a south-easterly heading. A small rock slab high upon Big Lonely enables spectacular views above the vegetation from Durramlee Peak to Monserrat Lookout and around to Barney. Another lookout offers views of the Tweed valley and ranges in NSW. After Big Lonely, the ridge plunges down dissecting at the junction of Ballow Creek. Along the ridge Hoop Pine and giant Brisbane Box appear with an open and leafy ground litter environment. Walking became easy and steady.

Ed left us during this time of the walk for a few hours, but we all met at the junction of the Ballow creeks in good spirits. Now the heavens began to close with eerie sounds of thunder and lightning clapping about our heads.

The race was on to reach Upper Portals before dark. Wet rocks and fatigue made the going slow and hard. Reaching Yamarra Creek by 7.00 pm, all soaked to the bone, a good warm cup of tea with snacks by the campsite made us feel good again. The gruelling last leg for home

crossed five more creeks, past Grace's Hut and up the hill to the cars by 9.00 pm. A change into dry and warm clothes before starting off for 2.5 hrs drive via Boonah.

I thank my fellow walkers - Matthew for his prayers, veterans Bill, Jim, Barry and Ed, and Justin the bloke at the rear. And my son, Nathan, for guiding me along the pre-outing.

My reflection for our walk -

Don't walk ahead of me
I may not follow.
Don't walk behind me
I may not lead.
Walk beside me -
and be my friend.

John

COMING SOCIALS

BAR-B-QUE and SPOTLIGHT TOUR - MT GLORIOUS

Contact : Maxine Brophy (Ph 203 4699 Evening only)
Date : Saturday 6 May 1995
Meeting Time : 4.00 pm
Meeting Place : Top park, Maiala Picnic Area, Mt Glorious

\$3.00

A Saturday night with a difference. The afternoon will be a Bar-B-Que so bring your own **everything** - meat, drinks, etc. Hopefully all the tourists will have gone home by then. At 7.30 pm we'll move down to Camp Constable to meet the rangers for our guided spotlight tour - very special walking as we share the night with the local inhabitants. They'll probably be wondering who are these people walking in their place at night.

Please bring torch and warm jacket. Contact Maxine with definite numbers by 3 May 1995. Come along for a night with a difference.

MOTHER'S DAY RAFFLE

Well, you've been to the shop and can't decide on that something special for Mum. Maxine has the problem solved!

That something special is being raffled at the April meeting thanks to Lynne and John Brunnott. You could be the winner. Mum will be rapt.

MAXINE'S MONTHLY MINGLES

- April 19** : Film night - 6.00 pm meet outside Hungry Jacks, City Mall
- May 6** : Bar-B-Que and Spotlight Tour - Mt Glorious
- June 17** : Coffee & Cards - "Three Monkees", West End
- July 1** : 1st Colonial Ball
- August** : Chinese Dinner - "Qan Hong's", West End
- August** : Bike ride around the River and afternoon tea in the Gardens.
Mangrove boardwalk, etc.
- September** : Progressive dinner
- October or
November** : O'Reilly's Dinner - (Exact date to be decided)
- December** : "Ned Kelly's", Southbank

PAST SOCIALS

FEDERATION BUSH DANCE, JIMBOOMBA

What a great night (from one who has never attended a bush dance). An evening of good music and much activity and fun as we danced our way through the routines. A good chance also to catch up with old friends and faces from other clubs in Brisbane and South East Queensland, and share walking tales.

A most enjoyable supper and cuppa were a welcome break for tired feet and legs. Thanks to Sue and Christine for their assistance with supper. Thanks to those who helped make the evening a lot of fun - Justin & Sue, Christine & Cliff, Lynne & John, Pat, Jonas, Iain, Matthew & Kerry.

Maxine

-/-/-/-/-/-/-/-/-/-

FOR SALE

YOUR OWN RAINFOREST PARADISE!!!!

LAND - FOR PRIVATE SALE - MT GLORIOUS
1.23 ACRES - BEAUTIFUL RAINFOREST - MAGNIFICENT VIEWS
OF MT GLORIOUS AND THE BAY - WITHIN EASY REACH OF BRISBANE -
\$119 000 - Ph. 378 3443


NOEL MELLISH

A MISSION CALLING

Are you sick and tired of the nine to five grind? Are those school kids getting you down? Those accounting books getting boring? Are you fed up of reading those gas meters? Are you looking for something new in your life that is challenging and rewarding? Well throw away that briefcase. Say goodbye to those red traffic lights. No need to kick the cat. I have the answer for you!!! The Paulian Association Lay Missionary Secretariat (PALMS) is looking for volunteer lay missionaries. Just think about it. Not only would you get to make a positive contribution to those in need, you would also get to travel and go bushwalking in some beaut spots. For more information see me or contact the PALMS Co-ordinator, 33 Tavistock St, Croyden Park NSW 2133.

Matthew

WHO IS THIS MAN?



● Ranger John Carter in front of the construction for the koala centre in Daisy Hill State Forest. BM11465

Centre under way

DAISY HILL: A \$1.6 million visitor centre will become the gateway to viewing the area's koala population.

Minister for Environment and Heritage Molly Robson said the centre would be built as the gateway to the Koala Coast.

Ms Robson said it would include interpretive sessions and guided activities in the surrounding bushland with five rangers assigned to the Daisy Hill centre.

A temporary visitors centre

near permanent site has been opened.

"Because the centre will be seen by the public as a place to take injured koalas, a suitable room will be incorporated into the centre for the short-term care of koalas in transit to the koala hospital facilities at Moggill and Pinjara," Ms Robson said.

The centre includes a two-level entry foyer, a major interactive display area, administrative and operational office

space for the Koala Coast initiative, theatre/auditorium, tree-top lookout and open walkways surrounding a spacious natural area.

The building has been designed to ensure minimal destruction of trees — only three would be removed.

The centre is expected to be complete by May.

The Department of Administrative Services and local firm Dreamtech Designs and Productions Ltd planned the centre.

REFLECTIONS


As he hung dying on the cross, the eyes of Jesus must have searched the jeering crowd below for the faces of his beloved friends, the Apostles. He had given his trust and love to these men. He was now giving his very life for them. However, as the arms of Jesus were stretched out as if to embrace the whole sinful world in the act of his dying, the Apostles were huddled and hiding in the upper room, with the doors barred and bolted. They were very visible public figures on Palm Sunday, but they faded fast into a safe obscurity on Good Friday. Jesus would have to die alone. The old way of seeing things, characterized by self-centeredness and self-protectiveness, was still the fixed mind-set of the Apostles. They seemed to be what we might call "fair-weather friends." But Jesus is committed to loving them into human wholeness and the fullness of life.

And so Jesus comes to the Apostles on Easter Sunday morning to share with them his triumph over death. He tries to put them at ease with kindness and patient understanding. "Shalom!" he says. "Be at peace." The frightened Apostles were apoplectic. "We are seeing a ghost! We must be suffering from mass hallucination." The predictions of his resurrection, which Jesus had made previously, had been lost on them. So Jesus graciously offers to eat their fish and honeycomb, which ghosts don't ordinarily do. He patiently lets them touch him by way of reassurance.

The Apostles must have been deeply moved by this faithful act of love on the part of Jesus. They had been walking out on him and here he was, walking after them. It may well have been this act of kindness that broke down the barriers of their resistance. The old vision was finally beginning to give way to the new, life-giving, joyful vision. It seems that making the vision of Jesus one's own is never really a completed process.

From "The Christian Vision"

John Powell



FEES NOW DUE!

THIS COULD BY YOUR LAST
MAGAZINE

MORE BEAUTY SCANDAL

Why were six walkers on recent throughwalk in such a hurry to get to Rathdowney for a copy of the Sunday Mail?!

Matthew on recent visit to O'Reilly's quite amused at American tourist who walked into canteen and asked, "Where's the waterfall?"

Will the Club soon have a new First Lady? Congratulations to Kerry and Matthew on their engagement.

April meeting is the 4th Monday - 24 April 1995.

ALLMAPS

A NEW MAP SHOP FOR BRISBANE

Eight months ago I opened my own retail business at Alderley selling maps, travel guides and associated products. Having always been interested in maps and travelling and wanting to own and run my own business, I did a lot of research and found there was an opening for another specialist map and travel guide shop in the Brisbane area. There is only one other map shop in the city and there are so many people who hate going to the city to shop. My shop is situated at 47 South Pine Road (cnr. Railway Parade), Alderley and has plenty of off-street free parking.

Allmaps has a comprehensive range of tourist maps for Australia and world wide, a wide range of travel guides, language cassette packs and phrase books - topographic maps for the whole of Australia, state forest maps and orienteering maps. Cyclists, bushwalkers and trekkers will find lots of maps and books to cover Australia's best adventure spots. There is also a full range of survey maps for the British Isles, wall maps, wall murals, world globes, maps of the moon, stars and solar system - raised relief wall maps, antique maps, atlases covering all parts of the world as well as street directories for all cities and most towns of Australia, including the very popular 'Downs & Lockyer Roads & Streets'. Maps for fishing, boating and flying are also available in the form of marine and aeronautical charts. Associated products include binoculars, telescopes, compasses, map measurers and travel accessories.

Laminating, blockmounting and framing services are available. Country orders and most credit cards are welcome. Please feel free to call in and browse or just to say 'hello'.

SUPPORT A QUEENSLAND SMALL BUSINESS

PROPRIETOR: DIANE ROBERTS

Phone: (07) 856.2899

Fax: (07) 851.0524

If you're lost, I'm not

The Queensland Colonial Dancers

present

the 10th Annual Colonial Ball


1 July 1995

Morris Hall

Church of England Grammar School

Oaklands Parade East Brisbane

Arrive at 7:00 pm. Exchange your tickets for a Ball Card and book partners for the evening. Come in Colonial Costume and enjoy dances, such as - waltzes, schottisches, varsoviennes, polkas and quadrilles. Enjoy the music of "The Champion Moreton Bay Band" and a tasty supper provided by "The Queensland Colonial Dancers". There will again be pre-ball dance practices. These will be at East Brisbane State School on Tuesdays 6 & 27 June and Fridays 16 & 23 June starting at 7.30 pm.



Bookings and Enquiries *Greg Endicott*
Phone 351 4092

If undeliverable return to
Brisbane Catholic Bushwalking Club Inc
P.O. Box 151 Brisbane
ALBERT ST QLD 4002

JILALAN

Print Post Approved
PP409367/0022

**SURFACE
MAIL**

